Press release

32nd Annual Poquoson Seafood Festival

Oct 19, 2012 5:00pm - 10:00pm
Oct 20, 2012 10:00am - 10:00pm
Oct 21, 2012 12:30pm - 6:30pm

Friday, October 19th-Sunday, October 21st--The City of Poquoson presents the 32nd Annual Poquoson Seafood Festival October 19-21, 2012 in Poquoson Municipal Park, 830 Poquoson Avenue, Poquoson, VA 23662. **The Festival honors the Working Watermen of the Chesapeake Bay and the rich coastal heritage of Poquoson.** It includes musical entertainment, juried arts & crafts show, dozens of food vendors, children's area, and coastal kick-off events including a Work Boat Race at Messick Point on September 30th, a 5K Run/Walk on October 6th, and a Fishing Tournament with weigh-in at White House Cove Marina on October 13th. The events are all family-oriented and offer something for everyone.

Holding with its rich tradition, the festival will feature outstanding Regional and Local musical entertainment on Wells Fargo Municipal Stage. Local and Regional Legend Slapwater will appear on Friday night, October 19, 2012. On Saturday, October 20, 2012, join us for a great musical line-up including Excess Baggage, SNS Blues & Soul, The Heather Edwards Band and The Super Jazz Band. On Sunday, October 21, 2012 musical entertainment is expected to include Tailgate Down and America's Got Talent Semi-Finalist Bria Kelly, a member of the band Kindred Place. Additional entertainment expected during festival weekend includes The River Gypsies, Tim Morgan, Steve Forss, Ricky Firth, L.F. Edwards and the Poquoson High School Band, all appearing on the Taylor's Do It Center Food Pavilion Stage.

As in years past, the Poquoson Seafood Festival hosts the Poquoson Art League Juried Arts & Crafts Show, one of the larger arts and crafts shows and sales in the state of Virginia with approximately 155 artisans expected to exhibit a myriad of outstanding crafts and original art work.

Living up to its name, the Poquoson Seafood Festival offers some savory dishes from the surrounding waters in the Farm Fresh Food Pavilion. Crab cakes, shrimp, oysters, clams, clam chowder, soft shell crabs, catfish, she crab soup, and many other festival favorites will be available for purchase.

Also, don't miss the many exhibitors found along Municipal Drive who will have items of sale and interest.

Exhibits include displays on clean water. Giveaways include educational brochures and pet waste bag holders.

KIWANIS INTERNATIONAL
SERVING THE CHILDREN OF THE WORLD

Certificate of Appreciation

Presented to Ellen Roberts

in recognition of your presentation before the

Kiwanis Club of Dabb

Your contribution to our club is deeply appreciated.
We hope this certificate will serve as a lasting memento
of this pleasant occasion.

President

Kathy Lerlinger
Program chairman

April 16, 2013
Date

75

BMP 2.34

May 3m 2013 Email to Noah Hill of DCR/DEQ reminding him of May 14th Property Owners' meeting on new stormwater regulations. Intent was to inform undeveloped property owners of new stormwater requirements to encourage thinking on low impact development.

Hi Noah

Our Big Woods Landowners Meeting will be held Tuesday, May 14 at 7 pm in the City Council Chambers at 500 City Hall Avenue, Poquoson.

We will present a new 5-minute video on Poquoson, then you (or Kevin) will speak on the big picture of Stormwater Regulations and Poquoson, then hand it over to Ellen Roberts who will speak more specifically about Poquoson. If you have any questions, please call or email me.

Thank you so much for your support.

Charity Gavaza
Economic Development
City of Poquoson
757 868 5314

BMP 2.3b





START OF CITIZEN TREE PLANTING PROJECT (SITE IS STABILIZED NOW)

181 Ridge Road

BMP 2.3C

Potential Illicit Discharges
Permit Year 5

DATE	TYPE OF PROJECT/ISSUE	POTENTIAL DISCHARGE	CITY INSPECTOR'S FINDINGS/ACTIONS
4/29/2013	Existing Single Family Residence/materials in right-of-way	Mulch piled in street, next to storm drain	Drain inlet "socks" installed in front of opening to ensure that mulch would not enter inlet; inlet and downstream pipe checked for debris; homeowner contacted and told to remove mulch from right-of-way. Mulch was removed.
4/18/2013	Single Family Residence	Sediment: Complaints that the single family lot (side yard) was being filled without a land disturbance permit	No fill material had been hauled to site. "fill material" reported came from site. Owner was briefed on what he could and could not do under his land disturbance permit, and City Inspector went to site on several occasions to ensure permit requirements were met. No sediment appeared to enter drainage system. Site is now stabilized.
3/13/2013	Single Family Residence (new construction)	Sediment	City Inspector noted that the homebuilder was not following E&SC plan and issued a Notice to Comply. On re-inspection, Inspector found that deficiencies had been corrected.
2/22/2013	Existing Single Family Residence	Sediment: Fill material had been hauled to back yard of the house	Notice of violation posted at front door; contractor hauling fill material notified. All hauling operations stopped. Site stabilized.
1/24/2013	Dominion Power utility work near Homeowner's Association concrete channel leading to HOA pond	Possible Mineral Oil from emergency transformer repair (per Dominion Power, spill material was mineral oil routinely used in transformers)	Dominion power performed emergency transformer repair during a weekend. HOA president contacted City Monday morning asking about a containment boom at the outfall of a concrete channel (approx. 200'-250' downstream of transformer). City Inspector found no trace of mineral oil in the downstream 80% of channel length or in the downstream pond. Pond water at channel outfall was frozen at the time, and no precipitation had occurred for a considerable time. No indication that mineral oil entered the pond, as no precipitation occurred during this time and temperatures were at or below freezing point. Some discoloration, possible oil was noted near the transformer. Three suspicious areas measured about 8" x 8" square or smaller. City Engineer called Dominion Power and informed them that more cleanup was required. Dominion's contractor returned and cleaned the channel. City requested but never received a copy of Dominion's incident report.
1/16/2013	Single Family Residence	Sediment	unpermitted land disturbance was observed in the resource protection area (backyard) of a single family home. Stop Work and Notice to Comply orders were immediately issued. Permit was obtained and property owner was required to perform mitigation. Site is stabilized. No sediment entered City's MS4.
10/26/2012	Single Family lot	Sediment	Owner disturbed land without an E&SC permit. A Stop Work order was issued. Owner obtained an E&SC permit. Site stabilized. Site does not drain to City's MS4.
9/18/2012	Single Family Residence: RPA encroachment	Sediment	This site had a permit, but the contrator worked beyond permitted boundaries into the RPA. Mitigation, restoration and additional erosion and sediment control were required. This site does not drain into the City's MS4.

Potential Illicit Discharges
Permit Year 5

10/3/2012	Small parking lot: Complaint of unpermitted land disturbance	Sediment	Contractor decided to temporarily store fill material for a site with an E&SC permit on a separate parcel. Amount of fill was minimal, and disturbance was below the minimum threshold for a land disturbance permit. Timbers at edge of parking lot acted as berms to keep sediment from entering roadside ditch. City Inspector contacted owner, who had the stockpile removed to the project site. No sediment entered City's MS4 system.
7/24/2012	Several undeveloped single family parcels: Complaint that unpermitted fill was occurring.	Sediment	City Inspector found that soil stockpiles meeting permit requirements were located on a site with an active land disturbance permit, within an area protected by silt fence. No violation occurred. Inspector instructed contractor to repair some areas of silt fence. No discharge into the City's MS4.
7/3/2012	Single family residence: Complaint of unpermitted land disturbance	Sediment	City Inspector found that the owner was cleaning up the property and that no land disturbance was occurring. No action required, no discharge into City's MS4.
5/29/2013	Single family residence: Inspectors noted pool water being discharged into a City ditch	Pool water	Water had been dechlorinated (untreated for several months) and therefore was allowed under MS4 allowable non-stormwater discharges. Regardless, City staff directed pool owner to direct pool discharge over a grassed area rather than directly discharging into ditch.

BMP 3.3

75

DRY WEATHER SCREENING ILLICIT DISCHARGE DETECTION FORMS

DATE / Year	2013												
Month	June	5	5	5	11	11	11	18	24	24	24	25	27
TIME		7-3	7-3	7-3	7-3	7-3	7-3	7-3	7-3	7-3	7-3	7-3	7-3
PUBLIC WORKS I.D.NUMBER													
*Check all city clean leaves as part of annual preventive maintenance													
SECTION		A	A	B	A	A	A	E	F	A	D	F	A
DITCH		1	1d	4	1b	2	5b	7	6	6a	3d	6	6b
WEATHER : RAINY DRY WINDY CALM		W	W	W	R/W	R	W	W	W	W	W	W	W
NOTE REGUARDING WEATHER;FIELD CONDITIONS													
TYPE OF DRAINAGE STRUCTURE													
PIPE :													
DIAMETER :													
APPROXIMATE LENGTH													
TOTAL													

DITCH :													
PAVED							700'						
UNPAVED	700'	150'	700'	50'	400'			900'	900'	300'	700'	300'	300'
APPROXIMATE LENGTH	~~700'~~	~~150'~~	700'	50'	400'	700'	900'	900'		300'	700'	300'	300'
Total	6,100'												
CONDITION IS IT FILLED IN?													
IS THE PIPE CRACKED?													
ILLICIT DISCHARGE	N	N	N	N	N	N	N	N	N	N	N	N	
ARE ANY PIPES OR DITCHES DUMPING SOMETHING OTHER THAN STORMWATER INTO DRAINAGE SYSTEM? YES - NO													
IF YES , DESCRIBE WHAT YOU SAW AND ANY ACTION TAKEN:													
PHYSICAL INDICATORS													
DID YOU NOTICE ANY UNUSUAL SMELLS?													
SEWAGE													
PETROLEUM													
RANCID / SOUR													
SULFUR (ROTTEN EGGS)													
DID THE WATER HAVE UNUSUAL COLOR OR OILY SHEEN?IF SO,DESCRIBE:													

WAS ANYTHING UNUSUAL FLOATING IN WATER?EX:TOILET PAPER,SUDS ETC.							
WAS ANYTHING UNUSUAL ABOUT THE VEGATATION?							
WAS THERE ANYTHING ELSE UNUSUAL IN THE AREA?							

JUNE 2013

DRY WEATHER SCREENING ILLICIT DISCHARGE DETECTION FORMS

DATE / Year	2013												
Month	June	27	27										
TIME		7-3	7-3	7-3	7-3	7-3	7-3	7-3	7-3	7-3	7-3	7-3	7-3
PUBLIC WORKS I.D.NUMBER													
*Check all city clean leaves as part of annual preventive maintenance													
SECTION		A	A										
DITCH		6c	6d										
WEATHER : RAINY DRY WINDY CALM		W	W										
NOTE REGUARDING WEATHER;FIELD CONDITIONS													
TYPE OF DRAINAGE STRUCTURE													
PIPE :													
DIAMETER :													
APPROXIMATE LENGTH													
TOTAL													

BMP's 3.3 & 7.7

DITCH :						
PAVED						
UNPAVED 300'	100'					
APPROXIMATE LENGTH 300' Total 6500 '	100'					
CONDITION IS IT FILLED IN?						
IS THE PIPE CRACKED? ILLICIT DISCHARGE ARE ANY PIPES OR DITCHES DUMPING SOMETHING OTHER THAN STORMWATER INTO DRAINAGE SYSTEM? YES - NO						
IF YES , DESCRIBE WHAT YOU SAW AND ANY ACTION TAKEN: PHYSICAL INDICATORS DID YOU NOTICE ANY UNUSUAL SMELLS?						
SEWAGE						
PETROLEUM RANCID / SOUR SULFUR (ROTTEN EGGS) DID THE WATER HAVE UNUSUAL COLOR OR OILY SHEEN?IF SO,DESCRIBE:						

WAS ANYTHING UNUSUAL FLOATING IN WATER?EX:TOILET PAPER,SUDS ETC.						
WAS ANYTHING UNUSUAL ABOUT THE VEGATATION?						
WAS THERE ANYTHING ELSE UNUSUAL IN THE AREA?						

7-3

JUNE 2013

BMPs 3.3 & 7.7

DRY WEATHER SCREENING
ILLICIT DISCHARGE
DETECTION FORMS

DATE / Year	2013	1-3	*6-10	*13,1	15	16-17	22	28	29	30	30	
Month	May											
TIME		7-3	7-3	7-3	7-3	7-3	7-3	7-3	7-3	7-3	7-3	7-3 7-3
PUBLIC WORKS I.D.NUMBER												
		*Check all city clean leaves as part of annual preventive maintenance										
SECTION					C	C	C	B	B	C	C	
DITCH					2c	2b-2a	13	1	1a	1a	1d	
WEATHER :												
RAINY DRY WINDY CALM		R/W	R/W/C	W	W	W	W	W	W	W	W	
NOTE REGUARDING WEATHER;FIELD CONDITIONS												
TYPE OF DRAINAGE STRUCTURE												
PIPE :												
DIAMETER :												
APPROXIMATE LENGTH												
TOTAL												

DITCH :											
PAVED	900'	1100'	100'								
UNPAVED			150'	250'	750'	300'	900'	500'	900'	650'	
APPROXIMATE LENGTH	900'	1100'	250'	250'	500'	300'	900'	500'	900'	650'	
Total 6250 '											
CONDITION IS IT FILLED IN?											
IS THE PIPE CRACKED?											
ILLICIT DISCHARGE	N	N	N	N	N	N	N	N			
ARE ANY PIPES OR DITCHES DUMPING SOMETHING OTHER THAN STORMWATER INTO DRAINAGE SYSTEM?											
YES - NO								Y see sheet 2			
IF YES , DESCRIBE WHAT YOU SAW AND ANY ACTION TAKEN:											
PHYSICAL INDICATORS											
DID YOU NOTICE ANY UNUSUAL SMELLS?								N			
SEWAGE								N			
PETROLEUM								N			
RANCID / SOUR								N			
SULFUR (ROTTEN EGGS)								N			
DID THE WATER HAVE UNUSUAL COLOR OR OILY SHEEN?IF SO,DESCRIBE:								N			

WAS ANYTHING UNUSUAL FLOATING IN WATER?EX:TOILET PAPER,SUDS ETC.				N		
WAS ANYTHING UNUSUAL ABOUT THE VEGATATION?				N		
WAS THERE ANYTHING ELSE UNUSUAL IN THE AREA?				N		

MAY
2013

BMPs 3.3 & 7.7

Date	Ditch Number	Details-Explanation etc,
5/29/2013	B-1a	water in dry ditch,found source:draining pool cover.explain to homeowner no draining into ditch,homeowner stopped.

MAY 2013

BMPs 3.3 & 7.7

DRY WEATHER SCREENING ILLICIT DISCHARGE DETECTION FORMS

DATE / Year 2013	*1-5	*8-12	*15-19	*22-26	*29-30						
Month April											
TIME	7-3	7-3	7-3	7-3	7-3	7-3	7-3	7-3	7-3	7-3	7-3
PUBLIC WORKS I.D.NUMBER											
*Check all city clean leaves as part of annual preventive maintenance											
SECTION											
DITCH											
WEATHER :											
RAINY DRY	R,W	R,W	W	R,W	R,W						
WINDY CALM											
NOTE REGUARDING WEATHER;FIELD CONDITIONS											
TYPE OF DRAINAGE STRUCTURE											
PIPE :											
DIAMETER :											
APPROXIMATE LENGTH											
TOTAL											

DITCH :											
PAVED		*450'		*810'							
UNPAVED	*450'	*1150	*2150	*750	*700'						
APPROXIMATE LENGTH	*450'	*750'									
Total 6400'	*900'	*1150	*2150'	*1560'	*700'						
CONDITION IS IT FILLED IN?											
IS THE PIPE CRACKED?											
ILLICIT DISCHARGE	N	N	N	N	N						
ARE ANY PIPES OR DITCHES DUMPING SOMETHING OTHER THAN STORMWATER INTO DRAINAGE SYSTEM?											
YES - NO											
IF YES , DESCRIBE WHAT YOU SAW AND ANY ACTION TAKEN:											
PHYSICAL INDICATORS											
DID YOU NOTICE ANY UNUSUAL SMELLS?											
SEWAGE											
PETROLEUM											
RANCID / SOUR											
SULFUR (ROTTEN EGGS)											
DID THE WATER HAVE UNUSUAL COLOR OR OILY SHEEN?IF SO,DESCRIBE:											

WAS ANYTHING UNUSUAL FLOATING IN WATER?EX:TOILET PAPER,SUDS ETC.					
WAS ANYTHING UNUSUAL ABOUT THE VEGATATION?					
WAS THERE ANYTHING ELSE UNUSUAL IN THE AREA?					

APRIL 2013

BMPs 3.3 & 7.7

DRY WEATHER SCREENING
ILLICIT DISCHARGE
DETECTION FORMS

DATE / Year 2013	*3-1,4	*3-5	*6-8	*11-15	*18-22	*25-28		4-22			
TIME MAR	7-3	7-3	7-3	7-3	7-3	7-3	7-3	7-3	7-3	7-3	7-3
PUBLIC WORKS I.D.NUMBER											
SECTION	*Check all city clean leaves as part of annual preventive maintenance										
DITCH	Check 255 D.L's in City R/W remove debris										
WEATHER :											
RAINY DRY WINDY CALM	W / R	W / D	R/W	W/R	W/D	R/W		R/D/W/C			
NOTE REGUARDING WEATHER;FIELD CONDITIONS											
TYPE OF DRAINAGE STRUCTURE											
PIPE :											
DIAMETER :											
APPROXIMATE LENGTH											
TOTAL											
DITCH :											

PAVED					*400'	*800'					
UNPAVED	*650'	*900	*1000	*2200'	*1700						
APPROXIMATE LENGTH	*650'	*900	*1400	*3000'	*1700	*1175					
Total 7225 '											
CONDITION IS IT FILLED IN?											
IS THE PIPE CRACKED?											
ILLICIT DISCHARGE	N	N	N	N	N	N					
ARE ANY PIPES OR DITCHES DUMPING SOMETHING OTHER THAN STORMWATER INTO DRAINAGE SYSTEM?											
YES - NO											
IF YES , DESCRIBE WHAT YOU SAW AND ANY ACTION TAKEN:											
PHYSICAL INDICATORS											
DID YOU NOTICE ANY UNUSUAL SMELLS?											
SEWAGE											
PETROLEUM											
RANCID / SOUR											
SULFUR (ROTTEN EGGS)											
DID THE WATER HAVE UNUSUAL COLOR OR OILY SHEEN?IF SO,DESCRIBE:											

WAS ANYTHING UNUSUAL FLOATING IN WATER?EX:TOILET PAPER,SUDS ETC.			
WAS ANYTHING UNUSUAL ABOUT THE VEGATATION?			
WAS THERE ANYTHING ELSE UNUSUAL IN THE AREA?			

7-3

MARCH 2013

BMPs 3.3 & 7.7

85

DRY WEATHER SCREENING ILLICIT DISCHARGE DETECTION FORMS

DATE / Year 2013	2-1,4,6	2-5	2-5,6	2-7	2-7,19-22	*2-1,4,5,11-15,21,22,26-28			
TIME	7-3	7-3	7-3	7-3	7-3	7-3	7-3	7-3	7-3
PUBLIC WORKS I.D.NUMBER	*Check all city clean leaves as part of annual preventive maintenance								
SECTION	A	C	A	B	E				
DITCH	1	8	6 b	8 b	2 g				
WEATHER : RAINY DRY	D/W	D/W	D/W	D/W	D/W				
WINDY CALM									
NOTE REGUARDING WEATHER;FIELD CONDITIONS									
TYPE OF DRAINAGE STRUCTURE									
PIPE :									
DIAMETER :									
APPROXIMATE LENGTH									
TOTAL									

DITCH :							
PAVED				* 2120'			
UNPAVED	300'	275'	400'	150'	875'	* 2225'	
APPROXIMATE LENGTH	300'	275'	400'	150'	875'	* 4345'	
Total 6345'							
CONDITION IS IT FILLED IN?							
IS THE PIPE CRACKED?							
ILLICIT DISCHARGE	N	N					
ARE ANY PIPES OR DITCHES DUMPING SOMETHING OTHER THAN STORMWATER INTO DRAINAGE SYSTEM?							
YES - NO							
IF YES , DESCRIBE WHAT YOU SAW AND ANY ACTION TAKEN:							
PHYSICAL INDICATORS							
DID YOU NOTICE ANY UNUSUAL SMELLS?							
SEWAGE							
PETROLEUM							
RANCID / SOUR							
SULFUR (ROTTEN EGGS)							
DID THE WATER HAVE UNUSUAL COLOR OR OILY SHEEN?IF SO,DESCRIBE:							

WAS ANYTHING UNUSUAL FLOATING IN WATER?EX:TOILET PAPER,SUDS ETC.						
WAS ANYTHING UNUSUAL ABOUT THE VEGATATION?						
WAS THERE ANYTHING ELSE UNUSUAL IN THE AREA?						

FEB 2013

BMPs 3.3 & 7.7

DRY WEATHER SCREENING ILLICIT DISCHARGE DETECTION FORMS

DATE 2013	1-7	1-7	7-11	7-22	7-23	7-23	* 24-31				
TIME	7-3	7-3	7-3	7-3	7-3	7-3	7-3	7-3	7-3	7-3	7-3
PUBLIC WORKS I.D.NUMBER	G-1f	A-1	C-9c	G-5g	B-12	B-2 a-c					
	*Check all city clean leaves as part of annual preventive maintenance										
SECTION											
DITCH											
WEATHER :											
RAINY DRY	W/D	W / D	W/D	W/D	W/D	W/D	W/D/R				
WINDY CALM											
NOTE REGUARDING WEATHER;FIELD CONDITIONS											
TYPE OF DRAINAGE STRUCTURE											
PIPE :											
DIAMETER :											
APPROXIMATE LENGTH											
TOTAL											
DITCH :											

PAVED	100'		250'	350'	200'	300'	* 775'				
UNPAVED		400'									
							* 1500				
APPROXIMATE LENGTH	100'	400'	250'	350'	200'	300'	*2275'				
Total 3875 '											
CONDITION IS IT FILLED IN?											
IS THE PIPE CRACKED?											
ILLICIT DISCHARGE	N	N	N	N	N	N	N	N			
ARE ANY PIPES OR DITCHES DUMPING SOMETHING OTHER THAN STORMWATER INTO DRAINAGE SYSTEM?											
YES - NO											
IF YES , DESCRIBE WHAT YOU SAW AND ANY ACTION TAKEN:											
PHYSICAL INDICATORS											
DID YOU NOTICE ANY UNUSUAL SMELLS?											
SEWAGE											
PETROLEUM											
RANCID / SOUR											
SULFUR (ROTTEN EGGS)											
DID THE WATER HAVE UNUSUAL COLOR OR OILY SHEEN?IF SO,DESCRIBE:											

WAS ANYTHING UNUSUAL FLOATING IN WATER?EX:TOILET PAPER,SUDS ETC.						
WAS ANYTHING UNUSUAL ABOUT THE VEGATATION?						
WAS THERE ANYTHING ELSE UNUSUAL IN THE AREA?						

JAN 2013

BMPs 3.3 & 7.7

DRY WEATHER SCREENING ILLICIT DISCHARGE DETECTION FORMS

DATE / Year 2012	3-7	6-11,18,20	12,13	26,28						
TIME DECEMBER	7-3	7-3	7-3	7-3	7-3	7-3	7-3	7-3	7-3	7-3
PUBLIC WORKS I.D.NUMBER										
	*Check all city clean leaves as part of annual preventive maintenance									
SECTION	*	B	A	*						
DITCH		8b	5b							
WEATHER:										
RAINY DRY WINDY CALM	W / R	W / D	W							
NOTE REGUARDING WEATHER;FIELD CONDITIONS										
TYPE OF DRAINAGE STRUCTURE										
PIPE:										
DIAMETER:										
APPROXIMATE LENGTH										
TOTAL										
DITCH:										

PAVED	*4450'	600'	550'	*5700'			
UNPAVED							
APPROXIMATE LENGTH	*4450'	600'	550'	*5700'			
Total 11,300'	*4450'	600'	550'	*5700'			
CONDITION IS IT FILLED IN?							
IS THE PIPE CRACKED?							
ILLICIT DISCHARGE N	N						
ARE ANY PIPES OR DITCHES DUMPING SOMETHING OTHER THAN STORMWATER INTO DRAINAGE SYSTEM?							
YES - NO							
IF YES, DESCRIBE WHAT YOU SAW AND ANY ACTION TAKEN:							
PHYSICAL INDICATORS							
DID YOU NOTICE ANY UNUSUAL SMELLS?							
SEWAGE							
PETROLEUM							
RANCID / SOUR							
SULFUR (ROTTEN EGGS)							
DID THE WATER HAVE UNUSUAL COLOR OR OILY SHEEN?IF SO,DESCRIBE:							

WAS ANYTHING UNUSUAL FLOATING IN WATER?EX:TOILET PAPER,SUDS ETC.						
WAS ANYTHING UNUSUAL ABOUT THE VEGATATION?						
WAS THERE ANYTHING ELSE UNUSUAL IN THE AREA?						

DEC 2012

BMPs 3.3 & 7.7

DRY WEATHER SCREENING
ILLICIT DISCHARGE
DETECTION FORMS

DATE	2012	11-5	11-8	11-8	11-6,7	11-26						
TIME		7-3	7-3	7-3	7-3	7-3	7-3	7-3	7-3	7-3	7-3	7-3
PUBLIC WORKS I.D.NUMBER												
SECTION		C	E	E	*Check all city pre storm/rain							
DITCH		6/6A	1C	4		F5a						
WEATHER :												
RAINY DRY WINDY CALM		W / D	W / D	W/D	W/D	W/R						
NOTE REGUARDING WEATHER;FIELD CONDITIONS												
TYPE OF DRAINAGE STRUCTURE												
PIPE :												
DIAMETER :												
APPROXIMATE LENGTH												
TOTAL												
DITCH :												

PAVED	X			*2700'					
UNPAVED		X	X	*5500'	X				
APPROXIMATE LENGTH	1200'	200'	200'		900'				
TOTAL 8000'	1200'	200'	200'	*10700	900'				
CONDITION IS IT FILLED IN?									
IS THE PIPE CRACKED?									
ILLICIT DISCHARGE	N	N	N	N	N				
ARE ANY PIPES OR DITCHES DUMPING SOMETHING OTHER THAN STORMWATER INTO DRAINAGE SYSTEM?									
YES - NO									
IF YES , DESCRIBE WHAT YOU SAW AND ANY ACTION TAKEN:									
PHYSICAL INDICATORS									
DID YOU NOTICE ANY UNUSUAL SMELLS?									
SEWAGE									
PETROLEUM									
RANCID / SOUR									
SULFUR (ROTTEN EGGS)									
DID THE WATER HAVE UNUSUAL COLOR OR OILY SHEEN?IF SO,DESCRIBE:									

WAS ANYTHING UNUSUAL FLOATING IN WATER?EX:TOILET PAPER,SUDS ETC.							
WAS ANYTHING UNUSUAL ABOUT THE VEGATATION?							
WAS THERE ANYTHING ELSE UNUSUAL IN THE AREA?							

NOV 2012

BMPs 3.3 & 7.7

DRY WEATHER SCREENING ILLICIT DISCHARGE DETECTION FORMS

DATE	2012	10-16	10-22	10-22	10-22	10-29-31					
TIME		7-3	7-3	7-3	7-3	7-3	7-3	7-3	7-3	7-3	7-3	7-3
PUBLIC WORKS I.D.NUMBER					check outfall ditches,post Sandy						
SECTION		E	C	C	C						
DITCH		8	8	11	12						
WEATHER : RAINY DRY		W / D	W / D	W/D	W/D	W/R					
WINDY CALM											
NOTE REGUARDING WEATHER;FIELD CONDITIONS											
TYPE OF DRAINAGE STRUCTURE											
PIPE :											
DIAMETER :											
APPROXIMATE LENGTH											
TOTAL											

DITCH :											
PAVED		X				X	1100'				
UNPAVED			X	X	X	X	900'				
APPROXIMATE LENGTH		100'	700'	150'	400'		2000'				
TOTAL 5350'		100'	700'	150'	400'		2000'				
CONDITION IS IT FILLED IN?											
IS THE PIPE CRACKED?											
ILLICIT DISCHARGE		X	X	X	X	X	X				
ARE ANY PIPES OR DITCHES DUMPING SOMETHING OTHER THAN STORMWATER INTO DRAINAGE SYSTEM?											
YES - NO											
IF YES , DESCRIBE WHAT YOU SAW AND ANY ACTION TAKEN:											
PHYSICAL INDICATORS											
DID YOU NOTICE ANY UNUSUAL SMELLS?											
SEWAGE											
PETROLEUM											
RANCID / SOUR SULFUR (ROTTEN EGGS)											
DID THE WATER HAVE UNUSUAL COLOR OR OILY SHEEN?IF SO,DESCRIBE:											

WAS ANYTHING UNUSUAL FLOATING IN WATER?EX:TOILET PAPER,SUDS ETC.					
WAS ANYTHING UNUSUAL ABOUT THE VEGATATION? WAS THERE ANYTHING ELSE UNUSUAL IN THE AREA?					

OCT 2012

BMP'S 3.3 & 7.7

DRY WEATHER SCREENING ILLICIT DISCHARGE DETECTION FORMS

DATE	2012	9-4	9-5	9-5	9-10	9-12	9-13	9-13	9-25	9-25	9-26														
TIME		7-3	7-3	7-3	7-3	7-3	7-3	7-3	7-3	7-3	7-3	7-3	7-3	7-3	7-3	7-3	7-3	7-3	7-3	7-3	7-3	7-3	7-3	7-3	7-3
PUBLIC WORKS I.D.NUMBER																									
SECTION		B	B	B	E	F	F	F	E	E	E														
DITCH		2d		2	2e	2b	7a	7b	3/3b	1a	1f														
WEATHER :																									
RAINY DRY		W	W	W	W	W	W	W	C	C	C														
WINDY CALM																									
NOTE REGUARDING WEATHER;FIELD CONDITIONS																									
TYPE OF DRAINAGE STRUCTURE																									
PIPE :																									
DIAMETER :																									
APPROXIMATE LENGTH																									
TOTAL																									
DITCH :																									

PAVED			X			X																			
UNPAVED		X		X	X				X	X		X	X												
APPROXIMATE LENGTH		250'	500'	400'	750'	1000'	100'	150'	1500'	200'	500'														
TOTAL	5170'	250'	500'	400'	750'	1000'	100'	150'	1500'	200'	500'														
CONDITION IS IT FILLED IN?																									
IS THE PIPE CRACKED?																									
ILLICIT DISCHARGE		N	N	N	N	N	N	N	N	N	N														
ARE ANY PIPES OR DITCHES DUMPING SOMETHING OTHER THAN STORMWATER INTO DRAINAGE SYSTEM?																									
YES - NO																									
IF YES , DESCRIBE WHAT YOU SAW AND ANY ACTION TAKEN:																									
PHYSICAL INDICATORS																									
DID YOU NOTICE ANY UNUSUAL SMELLS?																									
SEWAGE																									
PETROLEUM																									
RANCID / SOUR																									
SULFUR (ROTTEN EGGS)																									
DID THE WATER HAVE UNUSUAL COLOR OR OILY SHEEN?IF SO,DESCRIBE:																									

WAS ANYTHING UNUSUAL FLOATING IN WATER?EX:TOILET PAPER,SUDS ETC.						
WAS ANYTHING UNUSUAL ABOUT THE VEGATATION?						
WAS THERE ANYTHING ELSE UNUSUAL IN THE AREA?						

SEPT 2012

BMP'S 3.3 & 7.7

DRY WEATHER SCREENING ILLICIT DISCHARGE DETECTION FORMS

DATE 2012	8-6,7	8-13	8-14,	8-22	8-22	8-22	8-22	8 27-30					
TIME	7-3	7-3	7-3	7-3	7-3	7-3	7-3	7-3	7-3	7-3	7-3	7-3	7-3
PUBLIC WORKS I.D.NUMBER	F-4d	C-13	B-8C	B-3b	B-3 c	B-2b	B-2a/c	check and clean entire city from 5"-7" of rain					
SECTION													
DITCH													
WEATHER : RAINY DRY WINDY CALM	W	W	W	C	C	C	C	R - W					
NOTE REGUARDING WEATHER;FIELD CONDITIONS													
TYPE OF DRAINAGE STRUCTURE													
PIPE :													
DIAMETER :													
APPROXIMATE LENGTH													

TOTAL													
DITCH :													
PAVED	X			X	X		X	X					
UNPAVED		X	X			X		X					
APPROXIMATE LENGTH	300'	700'	2500'	300'	300'	300'	1200'	2900'					
TOTAL 8500'	300'	700'	2500'	300'	300'	300'	1200'	2900'					
CONDITION IS IT FILLED IN?													
IS THE PIPE CRACKED?													
ILLICIT DISCHARGE	N	N	N	N	N	N	N	N	N	N	N	N	N
ARE ANY PIPES OR DITCHES DUMPING SOMETHING OTHER THAN STORMWATER INTO DRAINAGE SYSTEM?													
YES - NO													

IF YES , DESCRIBE WHAT YOU SAW AND ANY ACTION TAKEN:	lot of odor, green film.debris in swale .to weed eat,rake and remove to allow proper flow.					
PHYSICAL INDICATORS						
DID YOU NOTICE ANY UNUSUAL SMELLS?						
SEWAGE						
PETROLEUM						
RANCID / SOUR SULFUR (ROTTEN EGGS)						
DID THE WATER HAVE UNUSUAL COLOR OR OILY SHEEN?IF SO,DESCRIBE:						
WAS ANYTHING UNUSUAL FLOATING IN WATER?EX:TOILET PAPER,SUDS ETC.						

WAS ANYTHING UNUSUAL ABOUT THE VEGATATION?					
WAS THERE ANYTHING ELSE UNUSUAL IN THE AREA?					

AUG 2012

BMP's 3.3 & 7.7

92



DRY WEATHER SCREENING ILLICIT DISCHARGE DETECTION FORMS

DATE	2012 7-9	7-16-19	7-23 7-23,24	7-25	7-26		
TIME	7-3	7-3 7-3	7-3 7-3	7-3	7-3 7-3	7-3 7-3	7-3 7-3
PUBLIC WORKS I.D.NUMBER	F 3 d	G -5g	B-4 C-1a	C -1e	C-1d		
SECTION							
DITCH							
WEATHER :							
RAINY DRY WINDY CALM	W	W W	W W-D	W-D	W-D W	W W	W W
NOTE REGUARDING WEATHER;FIELD CONDITIONS							
TYPE OF DRAINAGE STRUCTURE							
PIPE :							
DIAMETER :							
APPROXIMATE LENGTH							
TOTAL							
DITCH :							

PAVED	X	X					
UNPAVED	X	X	X X	X	X		
APPROXIMATE LENGTH	500'	1200'	700' 1100'	300'	500'		
TOTAL 4300'	500'	1200'	700' 1100'	300'	500'		
CONDITION IS IT FILLED IN?							
IS THE PIPE CRACKED?							
ILLICIT DISCHARGE	N	Y N	N N	N N	N N	N N	N N
ARE ANY PIPES OR DITCHES DUMPING SOMETHING OTHER THAN STORMWATER INTO DRAINAGE SYSTEM?		odor and film in swale due to blockage of outfall pipe. weed eat,remove debris for proper flow.					
YES - NO		Y					

IF YES , DESCRIBE WHAT YOU SAW AND ANY ACTION TAKEN:	lot of odor, green film.debris in swale .to weed eat,rake and remove to allow proper flow.					
PHYSICAL INDICATORS						
DID YOU NOTICE ANY UNUSUAL SMELLS?						
SEWAGE						
PETROLEUM						
RANCID / SOUR SULFUR (ROTTEN EGGS)						
DID THE WATER HAVE UNUSUAL COLOR OR OILY SHEEN?IF SO,DESCRIBE:						
WAS ANYTHING UNUSUAL FLOATING IN WATER?EX:TOILET PAPER,SUDS ETC.						

WAS ANYTHING UNUSUAL ABOUT THE VEGATATION?						
WAS THERE ANYTHING ELSE UNUSUAL IN THE AREA?						

JULY 2012

BMP'S 3.3 & 7.7

BNP 3.4

A FDID: 73500 State: VA Incident Date (MM DD YYYY): 09 08 2012 Station: 1 Incident Number: 12-0001156 Exposure: 000 [ ] Delete [ ] Change [ ] No Activity — NFIRS -1 Basic

B Location [ ] Check this box to indicate that the address for this incident is provided on the Wildland Fire Module in Section A "Alternative Location Specification". Use only for Wildland fires. Census Tract: 3403 - 00

[X] Street address [ ] Intersection [ ] In front of [ ] Rear of [ ] Adjacent to [ ] Directions

Number/Milepost: 1302 Prefix: Street or Highway: POQUOSON Street Type: AVE Suffix:

Apt./Suite/Room: City: Poquoson State: VA Zip Code: 23662 -

Cross street or directions, as applicable:

C Incident Type 413 Oil or other combustible liquid

D Aid Given or Received
1 [ ] Mutual aid received
2 [ ] Automatic aid recv.
3 [ ] Mutual aid given
4 [ ] Automatic aid given
5 [ ] Other aid given
N [X] None

Their FDID: Their State: Their Incident Number:

E1 Date & Times Midnight is 0000

Check boxes if dates are the same as Alarm Date. ALARM always required.

	Month	Day	Year	Hr Min Sec
Alarm *	09	08	2012	08:23:00
[X] Arrival *	09	08	2012	08:27:00
[ ] Controlled				
[X] Last Unit Cleared	09	08	2012	08:35:00

ARRIVAL required, unless canceled or did not arrive. CONTROLLED optional, except for wildland fires. LAST UNIT CLEARED required except for wildland fires.

E2 Shift & Alarms Local Option: Shift or Platoon: A Alarms: 01 District:

E3 Special Studies Local Option: Special Study ID: Special Study Value:

F Actions Taken
Primary Action Taken (1): 43 Hazardous materials
Additional Action Taken (2):
Additional Action Taken (3):

G1 Resources [ ] Check this box and skip this section if an Apparatus or Personnel form is used.

	Apparatus	Personnel
Suppression	0001	0003
EMS		
Other		

[ ] Check box if resource totals include aid received resources.

G2 Estimated Dollar Losses & Values
LOSSES: Required for all fires if known. Optional for non fires.

		None
Property $	,000,000	[X]
Contents $	,000,000	[X]

PRE-INCIDENT VALUE: Optional

Property $	,000,000	[X]
Contents $	,000,000	[X]

Completed Modules
[ ] Fire-2
[ ] Structure-3
[ ] Civil Fire Cas.-4
[ ] Fire Serv. Cas.-5
[ ] EMS-6
[ ] HazMat-7
[ ] Wildland Fire-8
[X] Apparatus-9
[X] Personnel-10
[ ] Arson-11

H1 Casualties [X] None

	Deaths	Injuries
Fire Service		
Civilian		

H2 Detector Required for Confined Fires.
1 [ ] Detector alerted occupants
2 [ ] Detector did not alert them
U [ ] Unknown

H3 Hazardous Materials Release
N [ ] None
1 [ ] Natural Gas: slow leak, no evacuation or HazMat actions
2 [ ] Propane gas: 20 lb. tank (as in home BBQ grill)
3 [ ] Gasoline: vehicle fuel tank or portable container
4 [ ] Kerosene: fuel burning equipment or portable storage
5 [ ] Diesel fuel/fuel oil: vehicle fuel tank or portable
6 [ ] Household solvents: home/office spill; cleanup only
7 [X] Motor oil: from engine or portable container
8 [ ] Paint: from paint cans totaling < 5 gallons
0 [ ] Other: Special HazMat actions required or spill > 5 gal.. Please complete the HazMat form

I Mixed Use Property
NN [X] Not Mixed
10 [ ] Assembly use
20 [ ] Education use
33 [ ] Medical use
40 [ ] Residential use
51 [ ] Row of stores
53 [ ] Enclosed mall
58 [ ] Bus. & Residential
59 [ ] Office use
60 [ ] Industrial use
63 [ ] Military use
65 [ ] Farm use
00 [ ] Other mixed use

J Property Use Structures

131 [ ] Church, place of worship
161 [ ] Restaurant or cafeteria
162 [ ] Bar/Tavern or nightclub
213 [ ] Elementary school or kindergarten
215 [ ] High school or junior high
241 [ ] College, adult education
311 [ ] Care facility for the aged
331 [ ] Hospital
341 [ ] Clinic,clinic type infirmary
342 [ ] Doctor/dentist office
361 [ ] Prison or jail, not juvenile
419 [ ] 1-or 2-family dwelling
429 [ ] Multi-family dwelling
439 [ ] Rooming/boarding house
449 [ ] Commercial hotel or motel
459 [ ] Residential, board and care
464 [ ] Dormitory/barracks
519 [ ] Food and beverage sales
539 [ ] Household goods,sales,repairs
579 [ ] Motor vehicle/boat sales/repair
571 [ ] Gas or service station
599 [ ] Business office
615 [ ] Electric generating plant
629 [ ] Laboratory/science lab
700 [ ] Manufacturing plant
819 [ ] Livestock/poultry storage (barn)
882 [ ] Non-residential parking garage
891 [ ] Warehouse
981 [ ] Construction site
984 [ ] Industrial plant yard

Outside

124 [ ] Playground or park
655 [ ] Crops or orchard
669 [ ] Forest (timberland)
807 [ ] Outdoor storage area
919 [ ] Dump or sanitary landfill
931 [ ] Open land or field
936 [ ] Vacant lot
938 [ ] Graded/care for plot of land
946 [ ] Lake, river, stream
951 [ ] Railroad right of way
960 [ ] Other street
961 [ ] Highway/divided highway
962 [X] Residential street/driveway

Lookup and enter a property Use code only if you have not checked a Property Use box: Property Use 962 Residential street, road or

NFIRS-1 Revision 03/11/99

K1 Person/Entity Involved Local Option: Business Name (if applicable): Area Code - Phone Number -

[ ] Check this box if name/address is incident location. Then skip the three duplicate address lines.

Mr.,Ms.,Mrs.: First Name: MI: Last Name: Suffix:
Number: Prefix: Street or Highway: Street Type: Suffix:
Post Office Box: Apt./Suite/Room: City:
State: Zip Code: -

[ ] More people involved? Check this box and attach Supplemental Forms (NFIRS-13) as necessary

K2 Owner [ ] Same as person involved? Then check this box and skip the rest of this section. Local Option: Business Name (if Applicable): Area Code - Phone Number -

[ ] Check this box if name/address is incident location. Then skip the three duplicate address lines.

Mr.,Ms.,Mrs.: First Name: MI: Last Name: Suffix:
Number: Prefix: Street or Highway: Street Type: Suffix:
Post Office Box: Apt./Suite/Room: City:
State: Zip Code: -

L Remarks Local Option

ENGINE 109 DISPATCHED TO FUEL SPILL FROM HIT AND RUN MVC. THAT OCCURRED EARLIER . ARRIVED ON SCENE TO FIND A TRAIL OF OIL ON STREET. USED OIL DRY TO ABSORB AND CONTAIN. POQUOSON POLICE REMAINED ON SCENE. ENGINE 109 AVAILABLE.

COOPER

L Authorization

Officer in Charge ID: 0040 Signature: Cooper, Clay Position or rank: FM Assignment: Month 09 Day 08 Year 2012

Check box if same as Officer Member making report ID in charge: [X] 0040 Signature: Cooper, Clay Position or rank: FM Assignment: Month 09 Day 08 Year 2012

94a

3WP 3'4

A FDID: 73500 ★ State: VA ★ Incident Date (MM DD YYYY): 10 20 2012 ★ Station: 2 Incident Number: 12-0001370 Exposure: 000 ★ [ ] Delete [ ] Change [ ] No Activity — NFIRS-1 Basic

B Location★
[ ] Check this box to indicate that the address for this incident is provided on the Wildland Fire Module in Section B "Alternative Location Identification". Use only for Wildland Fires.
Census Tract 3401 - 00
[X] Street address — Number/Milepost: 47 Prefix: Street of Highway: VALASIA Street Type: DR Suffix:
[ ] Intersection
[ ] In front of
[ ] Near of
[ ] Adjacent to
[ ] Directions
Apt./Suite/Room: City: Poquoson State: VA Zip Code: 23662 -
Cross street or directions, as applicable

C Incident Type ★ 411 Gasoline or other flammable — Incident Type

D Aid Given or Received★
1 [ ] Mutual aid received
2 [ ] Automatic aid recv.
3 [ ] Mutual aid given
4 [ ] Automatic aid given
5 [ ] Other aid given
N [X] None
Their FDID: Their State: Their Incident Number:

E1 Date & Times Midnight is 0000
Check boxes if dates are the same as Alarm Date.

	Month	Day	Year	Hr Min Sec
Alarm ★ (ALARM always required)	10	20	2012	15:32:00
[X] Arrival ★ (ARRIVAL required, unless canceled or did not arrive)	10	20	2012	15:33:00
[X] Controlled (CONTROLLED Optional, Except for Wildland Fires)	10	20	2012	15:37:00
[X] Last Unit Cleared (LAST UNIT CLEARED, required except for Wildland Fires)	10	20	2012	15:37:00

E2 Shift & Alarms Local Option
Shift or Platoon: C Alarms: District:

E3 Special Studies Local Option
Special Study ID: Special Study Value:

F Actions Taken ★
81 Incident command — Primary Action Taken (1)
86 Investigate — Additional Action Taken (2)
43 Hazardous materials — Additional Action Taken (3)

G1 Resources ★
[ ] Check this box and skip this section if an Apparatus or Personnel form is used.

	Apparatus	Personnel
Suppression	0001	0003
EMS		
Other		

[ ] Check box if required counts include aid received resources.

G2 Estimated Dollar Losses & Values
LOSSES: Required for all fires if known. Optional for non fires.

		None
Property $	,000 ,000	[X]
Contents $	,000 ,000	[X]

PRE-INCIDENT VALUE: Optional

Property $	,000 ,000	[X]
Contents $	,000 ,000	[X]

Completed Modules
[ ] Fire-2
[ ] Structure-3
[ ] Civil Fire Cas.-4
[ ] Fire Serv. Cas.-5
[ ] EMS-6
[ ] HazMat-7
[ ] Wildland Fire-8
[X] Apparatus-9
[X] Personnel-10
[ ] Arson-11

H1★ Casualties [X] None

	Deaths	Injuries
Fire Service		
Civilian		

H2 Detector Required for Confined Fires.
1 [ ] Detector alerted occupants
2 [ ] Detector did not alert them
U [ ] Unknown

H3 Hazardous Materials Release
N [ ] None
1 [ ] Natural Gas: slow leak, no evacuation or HazMat actions
2 [ ] Propane gas: 420 lb. tank (or in home BBQ grill)
3 [X] Gasoline: vehicle fuel tank or portable container
4 [ ] Kerosene: fuel burning equipment or portable storage
5 [ ] Diesel fuel/fuel oil: vehicle fuel tank or portable
6 [ ] Household solvents: home/office spill, cleanup only
7 [ ] Motor oil: from engine or portable container
8 [ ] Paint: from paint cans totaling < 55 gallons
0 [ ] Other: Special HazMat actions required or spill > 55gal., please complete the HazMat form

I Mixed Use Property
NN [X] Not Mixed
10 [ ] Assembly use
20 [ ] Education use
33 [ ] Medical use
40 [ ] Residential use
51 [ ] Row of stores
53 [ ] Enclosed mall
58 [ ] Bus. & Residential
59 [ ] Office use
60 [ ] Industrial use
63 [ ] Military use
65 [ ] Farm use
00 [ ] Other mixed use

J Property Use★

Structures
131 [ ] Church, place of worship
161 [ ] Restaurant or cafeteria
162 [ ] Bar/Tavern or nightclub
213 [ ] Elementary school or kindergarten
215 [ ] High school or junior high
241 [ ] College, adult education
311 [ ] Care facility for the aged
331 [ ] Hospital
341 [ ] Clinic,clinic type infirmary
342 [ ] Doctor/dentist office
361 [ ] Prison or jail, not juvenile
419 [ ] 1-or 2-family dwelling
429 [ ] Multi-family dwelling
439 [ ] Rooming/boarding house
449 [ ] Commercial hotel or motel
459 [ ] Residential, board and care
464 [ ] Dormitory/barracks
519 [ ] Food and beverage sales
539 [ ] Household goods,sales,repairs
579 [ ] Motor vehicle/boat sales/repair
571 [ ] Gas or service station
599 [ ] Business office
615 [ ] Electric generating plant
629 [ ] Laboratory/science lab
700 [ ] Manufacturing plant
819 [ ] Livestock/poultry storage(barn)
882 [ ] Non-residential parking garage
891 [ ] Warehouse

Outside
124 [ ] Playground or park
655 [ ] Crops or orchard
669 [ ] Forest (timberland)
807 [ ] Outdoor storage area
919 [ ] Dump or sanitary landfill
931 [ ] Open land or field
936 [ ] Vacant lot
938 [ ] Graded/care for plot of land
946 [ ] Lake, river, stream
951 [ ] Railroad right of way
960 [ ] Other street
961 [ ] Highway/divided highway
962 [ ] Residential street/driveway
981 [ ] Construction site
984 [ ] Industrial plant yard

Lookup and enter a Property Use code only if you have NOT checked a Property Use box!
Property Use 965 — Vehicle parking area

NFIRS-1 Revision 03/11/99

Poquoson Fire Department 73500 10/20/2012 12-0001370

K1 Person/Entity Involved Local Option
Business Name (if applicable): Area Code: Phone Number:
[ ] Check this box if same address as incident location. Then skip the three duplicate address lines.
Mr./Mrs./Mrs.: First Name: MI: Last Name: Suffix:
Number: Prefix: Street or Highway: Street Type: Suffix:
Post Office Box: Apt./Suite/Room: City:
State: Zip Code: -
[ ] More people involved? Check this box and attach Supplemental Forms (NFIRS-13) as necessary

K2 Owner Local Option
[ ] Same as person involved? Then check this box and skip the rest of this section.
Business Name (if applicable): Area Code: Phone Number:
[ ] Check this box if same address as incident location. Then skip the three duplicate address lines.
Mr./Mrs./Mrs.: First Name: MI: Last Name: Suffix:
Number: Prefix: Street or Highway: Street Type: Suffix:
Post Office Box: Apt./Suite/Room: City:
State: Zip Code: -

L Remarks Local Option
received call of possible gas leak around a vehicle in a parking lot. arrived to find vehicle with dried up area of a gas spill around it. Very strong odor of gas in the area. covered area of the spill with oil dry to keep the fumes down. Owner of the vehicle was unable to be found, no active leaking of fuel noted. engine 207 returned to service without incident

L Authorization
0026 — Officer in Charge ID: Harris, Darlene — Signature: LT — Position or rank: Assignment: 10 20 2012 (Month Day Year)
[ ] Check box if same as Officer in charge. Member making report ID: 0018 — McFarland, Duane D — Signature: FM — Position or rank: Assignment: 10 20 2012 (Month Day Year)

Poquoson Fire Department 73500 10/20/2012 12-0001370

BMP 3.4

A FDID: 73500 ★ State: VA ★ Incident Date (MM DD YYYY): 12 15 2012 ★ Station: 1 Incident Number ★: 12-0001644 Exposure ★: 000 — Delete / Change / No Activity — NFIRS -1 Basic

B Location★ — Check this box to indicate that the address for this incident is premised on the Wildland Fire Module in Section 4 "Alternative Location Specification". Use only for Wildland Fires. Census Tract:

[X] Street address
[ ] Intersection
[ ] In front of
[ ] Rear of
[ ] Adjacent to
[ ] Directions

Number/Milepost: 100 Prefix: Street or Highway: MINGEE Street Type: ST Suffix:
Apt./Suite/Room: City: Poquoson State: VA Zip Code: 23662 -
Cross street or directions, as applicable

C Incident Type ★: 411 Gasoline or other flammable

D Aid Given or Received★
1 [ ] Mutual aid received
2 [ ] Automatic aid recv.
3 [ ] Mutual aid given
4 [ ] Automatic aid given
5 [ ] Other aid given
N [X] None
Their FDID / Their State / Their Incident Number

E1 Date & Times — Midnight is 0000
Check boxes if date/time same as Alarm Date.

	Month	Day	Year	Hr Min Sec
Alarm ★ (ALARM always required)	12	15	2012	14:06:00
[X] Arrival ★ (ARRIVAL required, unless canceled or did not arrive)	12	15	2012	14:11:00
[ ] Controlled (CONTROLLED Optional, Except for wildland fires)				
[X] Last Unit Cleared (LAST UNIT CLEARED, required except for wildland fires)	12	15	2012	14:24:00

E2 Shift & Alarms (Local Option): B — Shift or Platoon / Alarms / District

E3 Special Studies (Local Option): Special Study Id# / Special Study Value

F Actions Taken ★
86 Investigate — Primary Action Taken (1)
82 Notify other agencies. — Additional Action Taken (2)
Additional Action Taken (3)

G1 Resources ★
[ ] Check this box and skip this section if an Apparatus or Personnel form is used.

	Apparatus	Personnel
Suppression		
EMS		
Other	0001	0001

[ ] Check box if resource counts include aid received resources.

G2 Estimated Dollar Losses & Values
LOSSES: Required for all fires if known. Optional for non fires.

		None
Property $	,000,000	[X]
Contents $	,000,000	[X]

PRE-INCIDENT VALUE: Optional

Property $	,000,000	[X]
Contents $	,000,000	[X]

Completed Modules
[ ] Fire-2
[ ] Structure-3
[ ] Civil Fire Cas.-4
[ ] Fire Serv. Cas.-5
[ ] EMS-6
[ ] HazMat-7
[ ] Wildland Fire-8
[X] Apparatus-9
[X] Personnel-10
[ ] Arson-11

H1★ Casualties [X] None

	Deaths	Injuries
Fire Service		
Civilian		

H2 Detector (Required for confined fires.)
1 [ ] Detector alerted occupants
2 [ ] Detector did not alert them
U [ ] Unknown

H3 Hazardous Materials Release
N [ ] None
1 [ ] Natural Gas: slow leak, no evacuation or HazMat actions
2 [ ] Propane gas: (1 lb. tank (as in home BBQ grill))
3 [X] Gasoline: vehicle fuel tank or portable container
4 [ ] Kerosene: fuel burning equipment or portable storage
5 [ ] Diesel fuel/fuel oil: vehicle fuel tank or portable
6 [ ] Household solvents: none/office spill, cleanup only
7 [ ] Motor oil: from engine or portable container
8 [ ] Paint: from paint cans totaling < 55 gallons
0 [ ] Other: Special HazMat actions required or spill > 55gal.. Please complete the Hazmat Form

I Mixed Use Property
NN [X] Not Mixed
10 [ ] Assembly use
20 [ ] Education use
33 [ ] Medical use
40 [ ] Residential use
51 [ ] Row of stores
53 [ ] Enclosed mall
58 [ ] Bus. & Residential
59 [ ] Office use
60 [ ] Industrial use
63 [ ] Military use
65 [ ] Farm use
00 [ ] Other mixed use

J Property Use★

Structures
131 [ ] Church, place of worship
161 [ ] Restaurant or cafeteria
162 [ ] Bar/Tavern or nightclub
213 [ ] Elementary school or kindergarten
215 [ ] High school or junior high
241 [ ] College, adult education
311 [ ] Care facility for the aged
331 [ ] Hospital
341 [ ] Clinic,clinic type infirmary
342 [ ] Doctor/dentist office
361 [ ] Prison or jail, not juvenile
419 [ ] 1-or 2-family dwelling
429 [ ] Multi-family dwelling
439 [ ] Rooming/boarding house
449 [ ] Commercial hotel or motel
459 [ ] Residential, board and care
464 [ ] Dormitory/barracks
519 [ ] Food and beverage sales
539 [ ] Household goods,sales,repairs
579 [ ] Motor vehicle/boat sales/repair
571 [ ] Gas or service station
599 [ ] Business office
615 [ ] Electric generating plant
629 [ ] Laboratory/science lab
700 [ ] Manufacturing plant
819 [ ] Livestock/poultry storage(barn)
882 [ ] Non-residential parking garage
891 [ ] Warehouse
981 [ ] Construction site
984 [ ] Industrial plant yard

Outside
124 [ ] Playground or park
655 [ ] Crops or orchard
669 [ ] Forest (timberland)
807 [ ] Outdoor storage area
919 [ ] Dump or sanitary landfill
931 [ ] Open land or field
936 [ ] Vacant lot
938 [ ] Graded/cared for plot of land
946 [ ] Lake, river, stream
951 [ ] Railroad right of way
960 [ ] Other street
961 [ ] Highway/divided highway
962 [ ] Residential street/driveway

Lookup and enter a Property Use code only if you have NOT checked a Property Use box.
Property Use: 898 Dock, marina, pier, wharf

NFIRS-1 Revision 03/11/99

K1 Person/Entity Involved (Local Option)
Business Name (if applicable) — Area Code - Phone Number
[ ] Check this box if same address as incident location. Then skip the rest of this duplicate address lines.
Mr.,Ms., Mrs. First Name — MI — Last Name — Suffix
Number — Prefix — Street or Highway — Street Type — Suffix
Post Office Box — Apt./Suite/Room — City
State — Zip Code -
[ ] More people involved? Check this box and attach Supplemental Forms (NFIRS-1S) as necessary

K2 Owner (Local Option)
[ ] Same as person involved? Then check this box and skip the rest of this section.
Business Name (if Applicable) — 757 - 871 - 6402 Area Code Phone Number
[ ] Check this box if same address as incident location. Then skip the three duplicate address lines.
Mr.,Ms., Mrs. First Name: JAMIE — MI — Last Name: MOORE — Suffix
Number — Prefix — Street or Highway — Street Type — Suffix
Post Office Box — Apt./Suite/Room — City: Poquoson
State: VA Zip Code: 23662 -

L Remarks (Local Option)

Battalion 1 received a call through dispatch from Ray Herring a Haz-Mat officer with the Virginia Department of Emergency Management. His office had been notified by Virginia Department of Environmental Quality, who had been notified by Fish and Wildlife, who was notified by a private citizen of a sunken vessel leaking fuel at York Haven Marina. Mr. Herring asked if I could go investigate the area and let him know the status of the spill. I arrived on-scene at York Haven Marina to find a boat in the process of being re-floated. The vessel was no longer actively leaking. I spoke with the vessels owner who stated the boat had not run in as very long time and it had very little fuel on board(less than 10 gallons of gasoline). There was a light sheen on the water in and around the marina. Mr. Herring was notified of my findings and it was determined by the type and amount of material spilled coupled the on-scene light visible sheen that the spill was unrecoverable and no further action was needed, and that tide and weather would quickly disperse the spill . Mr. Herring stated that he would notify the state E.O.C. and no other assistance was needed from us.

L Authorization

Officer in charge ID	Signature	Position or rank	Assignment	Month	Day	Year
0421	Breeden, Joe	FM		12	15	2012

Check box if same as officer in charge.

Member making report ID	Signature	Position or rank	Assignment	Month	Day	Year
0421	Breeden, Joe	FM		12	15	2012

94c

SSORS ID:	103477	**Reported:**	08/27/12 9:19 AM	**Amount Spilled:**	-1 Gallons
DEQ IR #:	SSORS#2013-T-103477	**Reported by:**	Robert Speechley	**Amount Recovered:**	0 Gallons
Asset ID:		**Lasted Edited**	08/29/12 3:35 PM	**Reaching State Waters:**	-1 Gallons
Reporting Jurisdiction:	Poqouson	**Last Edited by:**	Sylvia Kruth	**Spill Date:**	08/25/12 3:30 PM
Spilled-In Jurisdiction:	Poqouson	**Phoned In:**		**Date Under Control:**	08/25/12 6:30 PM
Responsible Party:	City of Poquoson	**Final Submittal:**	08/27/12 9:19 AM	**Spill Duration:**	3 hour(s) 0 minute(s)
Site Name:	Little Fla. Road @ Kathy Drive			**SSO Classification:**	Capacity-Weather Related

Cordinates:

Description Of Incident
Manhole overflow due to high HRSD head pressure

Possible Receptors
Outfall ditch to Back River

Description of Materials
Residential sewage mixed with rain water

Corrective Action
Pumped and hauled until pressure went down

DEQ Comments (Reviewed 8/29/2012 3:35:50 PM by Sylvia Kruth)

None.

Attachments

None.

BMP 3.6 b

95

BMP 3.7

96

Annual Report

For

State Water Control Board Enforcement Action

Special Order By Consent

Issued To

Poquoson, Virginia

November 1, 2012

Contact Information

Robert Speechley

Utilities Superintendent

500 City Hall Avenue

Poquoson, Virginia 23662

Office (757) 868-3590

Fax (757) 868-3515

Table of Contents

I.	**Introduction and Purpose**	**3**
II.	**Activities Undertaken in Previous Fiscal Year**	**3**
	a. MOM Program	3
	b. Flow Monitoring	3
	c. SSES Plan	3
	d. Flow Evaluation	3
	e. Prompt Repair	4
	f. Locality Hydraulic Model Development	4
	g. Coordination of Locality Hydraulic Model and RHM	4
	h. Rehabilitation Plan	4
	i. Regional Wet Weather Management Plan	5
	j. Private Property I/I Abatement	5
III.	**System Performance During Previous Fiscal Year**	**5**
	a. SSOs, Number, Cause Distribution	5
IV.	**Planned Activities For FY2013**	**5**
V.	**Summary of System Benefits Previous Fiscal Year**	**5**

BMP 3.7

I. Introduction and Purpose

On September 26, 2007, the City of Poquoson entered into a Special Order by Consent (SOC) with the Department of Environmental Quality in conjunction with the Hampton Roads Sanitation District (HRSD) and twelve (12) other Hampton Roads Localities in an effort to reduce Sanitary Sewer Overflows through a collective effort. The collective effort includes data collection, flow monitoring, sanitary sewer evaluation study (SSES), hydraulic assessments, rehabilitation planning, and wet weather management. The focus of this Annual Report is to describe the activities preformed in FY 2012 and what will be done in FY 2013.

II. Activities Undertaken Previous Fiscal Year

A. MOM Program

The City of Poquoson received DEQ approval of its MOM Program on August 10, 2012. MOM programs establish goals and performance measures. The City of Poquoson is committed to following these programs and tracking their performance in order to re-evaluate their progress in the future and determine if these stated goals need to be revised or if the City is comfortably moving towards ultimately reducing the SSOs in the system.

B. Flow Monitoring

The City of Poquoson continues to flow monitor via magnetic flow meters at each of the terminal stations and will continue to monitor in the future. The City of Poquoson continues to download rain data from their three (3) rain gauges as well.

C. SSES Plan

The City of Poquoson has completed all SSES field activities as required by the SSES Plan. The City continues to perform SSES field-type activities based on emerging data after rain events to eliminate new sources (e.g., broken or missing cleanout caps) of I&I as they occur.

D. Flow Evaluation

As required by the SOC, the City of Poquoson submitted a Flow Evaluation Report to the DEQ dated May 26, 2009. Plans, reports, and revisions based on DEQ's comments, were submitted in a revised report dated September 22, 2010.

Poquoson continues to flow monitor at each terminal pump station location and use this data to refine their flow parameters through hydrologic modeling.

E. Prompt Repairs

In accordance with the SOC, certain asset conditions will warrant prompt corrective action when found during the course of the SSES work. Through CCTV inspection the City of Poquoson has discovered four (4) utility lines bored through gravity mains in need of repair. Three (3) repairs were completed last year. The fourth repair was completed in September of 2012 on Evans Circle.

F. Locality Hydraulic Model Development

The City of Poquoson utilized hydrologic modeling to refine their inflow hydrographs for input into the Regional Hydraulic Model (RHM). Poquoson has also developed a fully-functioning hydraulic model of the City using MIKE URBAN in full compliance with the Regional Technical Standards (RTS). Although it was only required to model one manhole upstream of a terminal pump station or to a Locality Overflow Point, Poquoson developed several hydraulic models that represent the entire facilities located within each terminal basin. Poquoson met the November 20, 2011 deadline for the initial calibrated Locality Hydraulic Model and documentation.

The City has elected to model the City's system in its entirety to produce the most accurate representation of the systems current operating status and also will be beneficial to the City when considering Capacity Assessment and the development of future subdivisions. Poquoson met the December 15, 2011deadline for a fully compliant RTS hydraulic model along with the proper documentation.

G. Coordination of Locality Hydraulic Model and RHM

The City of Poquoson completed their Preliminary Capacity Assessment on July 30, 2012 based on boundary conditions received from HRSD on October 31, 2011. The City is currently working with HRSD to update the hydraulic model based on boundary conditions provided in May of 2012.

H. Rehabilitation Plan

The City is currently analyzing all of the data collected from the SSES. All defects have been input into GIS so that defect types can be identified spatially by basin. The City has completed preliminary peak flow commitments and has developed preliminary cost for comprehensive rehab. The City has a representative attend the monthly Capacity and Locality Team meetings to ensure Poquoson will be in be in full compliance with the RTS.

97

I. Regional Wet Weather Management Plan

The City of Poquoson continues to support efforts to develop the Regional Wet Weather Management Plan as a necessary and worthwhile goal and final requirement of the Special Order by Consent.

J. Private Property I/I Abatement

The City of Poquoson is working to provide HRSD with the necessary data and system information to assist in the development of the private property program.

III. System Performance During Previous Fiscal Year

The City of Poquoson's sanitary sewer system along with personnel and equipment performed well in the previous year. The City experienced four (4) overflows this past year. Two (2) of the overflows were on private property and two (2) were on public property.

A. SSOs, Number, Cause Distribution

During the period of November 1, 2011 through November 1, 2012, the City reported four (4) sewage spills on SSORS. The two (2) private spills were related to a utility bored through a private sewer line at Town Villas South. The two (2) public overflows occurred on Little Florida Road at the intersections of Kathy Drive and Hopkins Court, respectively. One of the public overflows was related to heavy rain and high HRSD head pressure and the other to grease buildup. The City demonstrated fast responses and areas where overflows occurred were promptly sanitized.

IV. Planned Activities For FY2013

The City of Poquoson will finalize their rehabilitation plan in accordance with the schedule mutually agreed upon by the localities and DEQ. The City will continue to actively participate in the regional consolidation study. Flow monitoring at each of their terminal stations will continue along with collecting rainfall data as stated earlier. The City will continue to update their Hydraulic Model based on the latest available information.

V. Summary of System Benefits Previous Fiscal Year

The City is continuing to move forward in preparation for the Regional Wet Weather Management Plan. The instillation of manhole inserts has greatly improved system performance by reducing inflow during flood events.

BMP 3.7 98

D. WAYNE MOORE

ATTORNEY AND COUNSELLOR AT LAW
606 THIMBLE SHOALS BOULEVARD
BUILDING A, SUITE 3
NEWPORT NEWS, VIRGINIA 23606-4535

Telephone: (757) 873-7700
Facsimile: (757) 873-6951

D. WAYNE MOORE
wmoore@waynemoorelaw.com

ASSOCIATES
JAMES R. CORBETT
jcorbett@waynemoorelaw.com
LISA M. MOORE
lmoore@waynemoorelaw.com
J. ANDERSON MULLINS
amullins@waynemoorelaw.com

November 1, 2012

Paul Garcia
President, TowneVillas South Homeowners Association
8 Valasia Drive
Poquoson, VA 23662
{Sent via certified and regular U.S. Mail}

Michael A. Inman, Registered Agent
Inman & Strickler, PLC
TowneVillas South Homeowners Association
575 Lynnhaven Parkway, Suite 200
Virginia Beach, VA 23452
{Sent via certified and regular U.S. Mail}

RE: FINAL NOTICE OF VIOLATION – WASTEWATER DISCHARGE

Dear Mr. Garcia and Mr. Inman:

This letter serves as a final notice of violation of City of Poquoson Code Ordinance 82-41 *et seq*, concerning the discharge of wastewater occurring in the TowneVillas South Homeowners Association, in the vicinity of 8 Valasia Drive, Poquoson, Virginia. Specifically, there is a sewage overflow in the portion of the sewage system that is located within the area for which the homeowner's association is responsible. At this time, at least two utility conduits have been "cross bored" through the sewer main causing debris to accumulate and creating blockage.

You shall have **ten (10) days** from the date of this letter to cure this violation. If the above violation is not cured in the given timeframe, the City will proceed with all available legal remedies. The City's remedies include, but are not limited to, instituting legal proceedings against the homeowners association for an emergency injunction, as well as the collection of fines, the cost of correction, attorney's fees, and court costs.

BMP 3.7a

If you have any questions about this violation or wish to schedule an inspection to confirm you cured the above violation, please call Mr. Robert Speechley, with the City's Utility Department, at (757) 868-3590.

Please govern yourself accordingly.

Very truly yours,

D. Wayne Moore

DWM/LMM
cc: Randy Wheeler
Robert Speechley

S:\Litigation\City of Poquoson\Town Villas South Homeowners Association\Final Notice of Violation.wpd

BMP 3.7 a

CITY OF POQUOSON EROSION AND SEDIMENT CONTROL PERMITS

Permit No.	Project Title	Date	BMP Type	Tax Map #	HUC	Disturbed Acres	Acres Draining into BMP	Maintenance Agreement?
L12-399	Single Family	7/10/2012	N/A	32-1-32	CB24	0.41	N/A	N/A
L12-409	Single Family	7/17/2012	Infiltration Trenches	13-1-28	CB21	0.17	0.03	Yes
L12-451	Single Family	8/13/2012	N/A	27-1-37	CB22	0.34	N/A	N/A
L12-503	Single Family	8/27/2012	N/A	31-1-69	CB24	0.02	N/A	N/A
L12-525	Single Family	9/12/2012	Vegetated Filter	11-24-D	CB21	0.11	0.11	Yes
L12-530	Single Family	9/17/2012	N/A	11-32-21	CB21	0.25	N/A	N/A
L12-569	Single Family	10/10/2012	N/A	11-32-47-B	CB21	0.05	N/A	N/A
L13-26	Single Family	1/28/2013	N/A	21-1-49	CB21	0.03	N/A	N/A
L13-27	Single Family	1/28/2013	N/A	21-1-49	CB21	0.2	N/A	N/A
L13-28	Single Family	1/28/2013	N/A	5/11/2010	CB21	0.09	0.09	No
L13-31	Single Family	1/29/2014	N/A	29-10-5	CB22	0.05	N/A	No
L13-35	Swimming Pool	1/30/2013	N/A	12/1/1975	CB21	0.11	N/A	No
L13-121	Filling	4/1/2013	N/A	27-1-18	CB22	0.46	N/A	No
L13-122	Filling	4/1/2013	N/A	6(5)2	CB21	0.25	N/A	No
L13-142	Ditch and Parking	4/16/2013	Vegetated Filter	19-1-12B	CB21	0.17	0.17	Yes
L13-212	Single Family	5/23/2013	Bioretention	17-7-1-10	CB21	0.74	0.06	Yes
L13-237	Landscaping	5/30/2013	N/A	39-1-11	CB24	0.24	N/A	No
L13-246	Commercial	5/31/2013	Pond	18-1-75-A	CB22	1	1	Yes
L13-257	Single Family	6/6/2013	N/A	12-32-9	CB21	0.21	N/A	N/A
L13-297	Filling	6/20/2013	N/A	20-1-14	CB21	0.46	N/A	N/A
L13-310	Single Family	6/27/2013	Undetermined	12(4)12	CB21	0.23	0.23	Yes

BMPs 4.1, 5.4 101

APPENDIX 4.1 a

L. Preston Bryant, Jr.
Secretary of Natural Resources

Joseph H. Maroon
Director

COMMONWEALTH of VIRGINIA

DEPARTMENT OF CONSERVATION AND RECREATION

203 Governor Street, Suite 206
Richmond, Virginia 23219
Phone: (804) 786-2064 Fax: (804) 786-1798

July 24, 2008

Mr. Charles W. Burgess, Jr.
City Manager
City of Poquoson
500 City Hall Ave.
Poquoson, Virginia 23662

Re: City of Poquoson's Erosion and Sediment Control Program

Dear Mr. Burgess:

In response to information presented to the Virginia Soil and Water Conservation Board by the Department of Conservation and Recreation Staff, the Board approved the following motion:

> "The Virginia Soil and Water Conservation Board commends the City of Poquoson County for successfully improving the City's Erosion and Sediment Control Program to become fully consistent with the requirements of the Virginia Erosion and Sediment Control Law and Regulations, thereby providing better protection for Virginia's soil and water resources."

We congratulate the City of Poquoson on this substantial accomplishment and recognize the City's efforts to proactively protect Virginia's soil and water resources through implementation of effective erosion and sediment control.

Sincerely,

Joseph H. Maroon
Director

cc: Karen Holloway, City of Poquoson ESC Program Administrator
Robert Bennett, DCR Tappahannock Regional Manager
Eric R. Capps, DCR Erosion and Sediment Control Program Manager

BMP 4.1 a

Erosion and Sediment Control Training for Contractors
May 30, 2013
Newport News Waterworks

12:00 Check-in and lunch

12:30 Welcome and Introduction to E and S – Noah Hill, DCR

1:00 Local Inspector Perspectives - Common Violations and Remedies.

Seamus McCarthy, City of Norfolk
- construction entrance
- inlet protection
- silt fence
- dewatering
- street sweeping

Erin Belt, Isle of Wight County
- sediment trap basins
- diversions

2:15 Break

2:30 E and S on State and linear projects – Ian Edwards, DCR

3:00 Local Perspectives Continued

Jason Trimyer, City of Suffolk
- tree protection
- topsoiling and seeding

3:30 Revised Stormwater Regulations – Noah Hill, DCR

4:00 Wrap-up

DCR
Virginia Department of Conservation & Recreation

Introduction to the Virginia Erosion & Sediment Control Program

Noah M. Hill, Regional Manager

103

BMP 4.3

DCR

History of the E&S Program



DCR

Geologic Erosion-The natural process

BMP 4.3

104

DCR

Virginia Department of Conservation & Recreation

Water,



4

DCR

Virginia Department of Conservation & Recreation

.....wind,

5

105

BMP 4.3

106

DCR
Virginia Department of Conservation & Recreation

……. ice,

Freezing and thawing action results in detachment of soil particles

6

DCR
Virginia Department of Conservation & Recreation

and by gravity.



7

BMP 4.3

DCR

Accelerated Erosion (Human Induced Process 70%)

- *Geologic rate increased by man's intervention*
- *70% all erosion*

DCR

Major "Activities" that cause Accelerated Erosion

- *Surface Mining*

BMP 4.3

107

108

DCR

Major "Activities" that cause Accelerated Erosion

- ***Forestry***

10

DCR

Major "Activities" that cause Accelerated Erosion

- ***Agriculture***



11

BMP 4.3

109

DCR

Major "Activities" that cause Accelerated Erosion

- ***Urban Construction***



DCR

Sediment Production

- ***Rate of erosion is greater per acre on urban construction projects.***

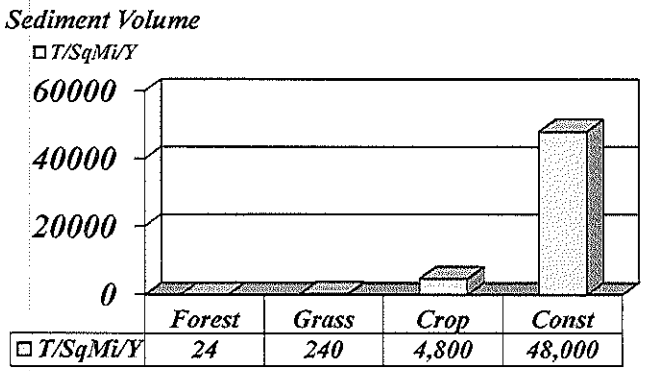

BMP4.3

110

DCR

Law History

- Public Law 46-Established the Soil Conservation Service
- Soil & Water Conservation Districts (SWCD) were established under the Franklin D. Roosevelt administration.
- VA Soil and Water Conservation District Law (Title 21) 1938
- Mainly concerned with agricultural practices
- Voluntary programs were not very effective

DCR

Law History

- Urban areas began to adopt local E&S ordinances to control erosion on construction sites. - Fairfax County was the first.
- 1973 - VA Erosion and Sediment Control Law as addendum to the 1938 Law - was re-codified to Title 10 of the Code of Virginia

BMP4.4

111

DCR

1973 E&S Law

- The Law required the Soil & Water Conservation Commission to establish criteria to control erosion
- Localities/districts had to develop local E&S programs (164)
- Counties, Towns, Cities

DCR

Mid-1980's

- General Assembly (GA)- was given evidence of the need to improve the structure & implementation of the local and state programs
- Results - 1986 Appropriations Act

BMP4.3

112

DCR

1986 Appropriations Act

- Required DSWC to conduct a review of local compliance with the E&S Law
- The Department produced a report which became House Document 15 and was presented to the GA in 1987
- 1988 Law change required the SWC Board to promulgate regulations for controlling erosion

DCR

1993- E&S Law

- General Assembly strengthened the Law
- The Soil and Water Conservation Board could decertify the local program if deficient

1995- E&S Law

- New regulations
- Added certification program
- Better outlined the enforcement process

BMP 4.3

Ellen,

Information for fiscal year 2012/2013:

I am currently tracking 164 Single Family BMPs (list attached). 24 BMP inspections were conducted by Staff to include 17 new agreements and 7 existing BMPs that were not self-inspected.

21 E&S permits were issued for total disturbance of 5.59 acres (list attached). 9 VSMP permits were issued. Mark should be able to give you the number of E&S inspections performed but if he doesn't have that available I would estimate at least 2 inspections per permit issued.

I estimate that we received at least 50 calls of possible violations; however, no instances of illegal filling were discovered.

All supporting documents are attached. Please let me know if you need any more information.

Karen

BMP 4.2

Certifications

City Inspector

Certified Stormwater Inspector # 4270

DCR Certified Erosion and Sediment Control Inspector # 2242

Construction Site Inspector # C344

Certificate of Completion for Hampton Roads Regional Phase II Stormwater Training

Erosion and Sediment Control Program Administrator

Virginia Combined Administrator # 240